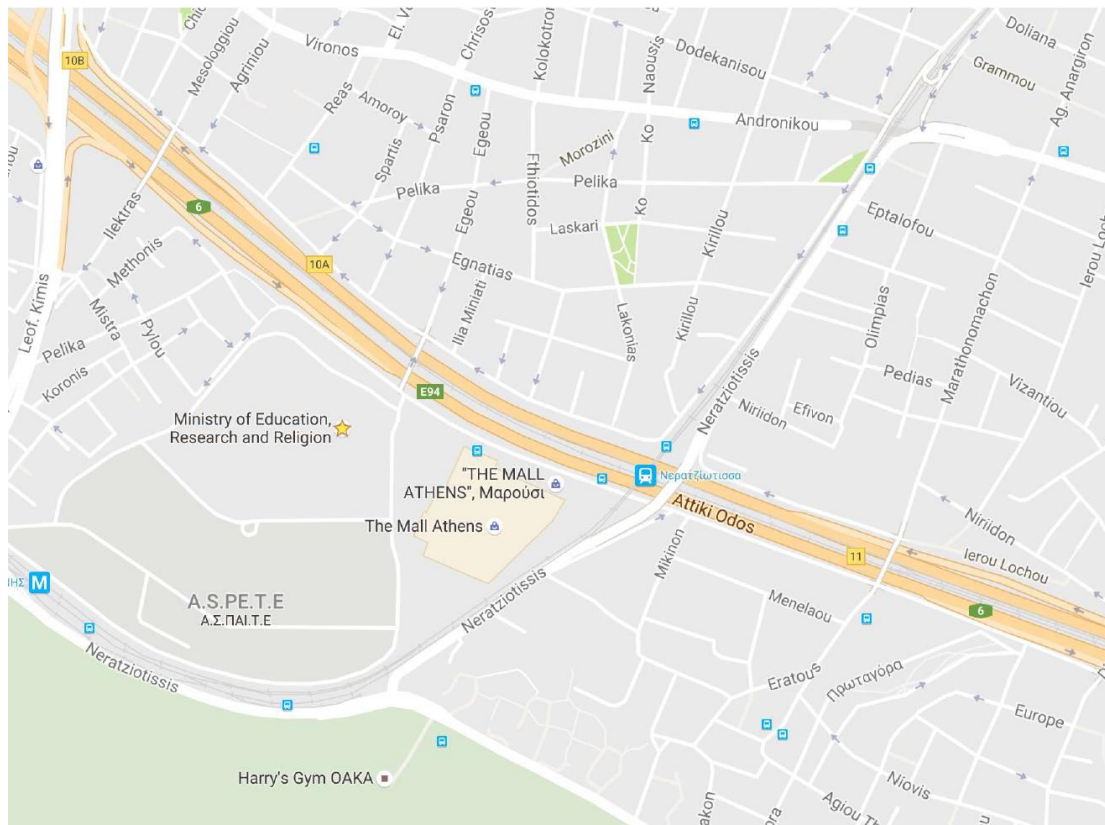


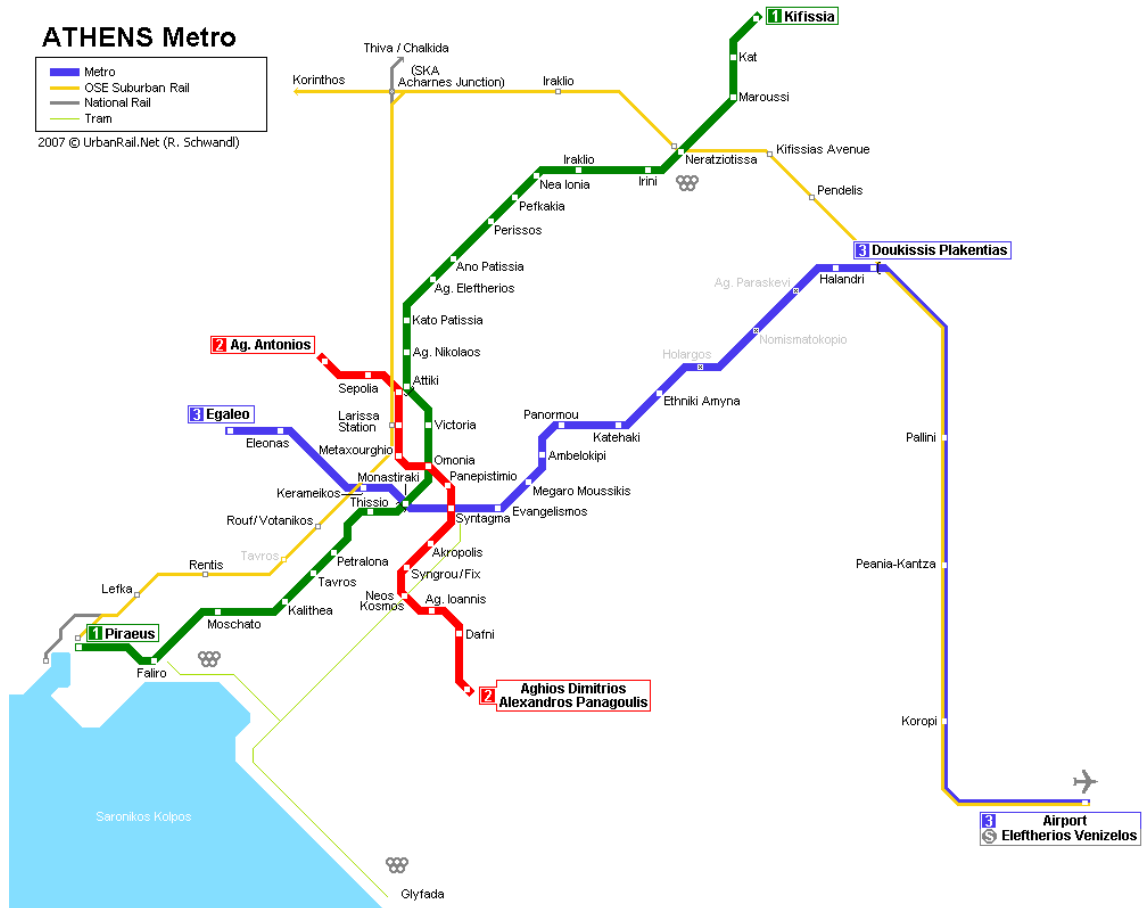
**Map:** Ministry of Education, Research and Religious Affairs, Andrea Papandreou 37, Marousi, Athens – Greece



**By bus:** E14 (SYNTAGMA - O.A.K.A. – ΥΠ. ΠΑΙΔΕΙΑΣ) – Station «TERMA- ΥΠ. ΠΑΙΔΕΙΑΣ» for schedule [click here](#)

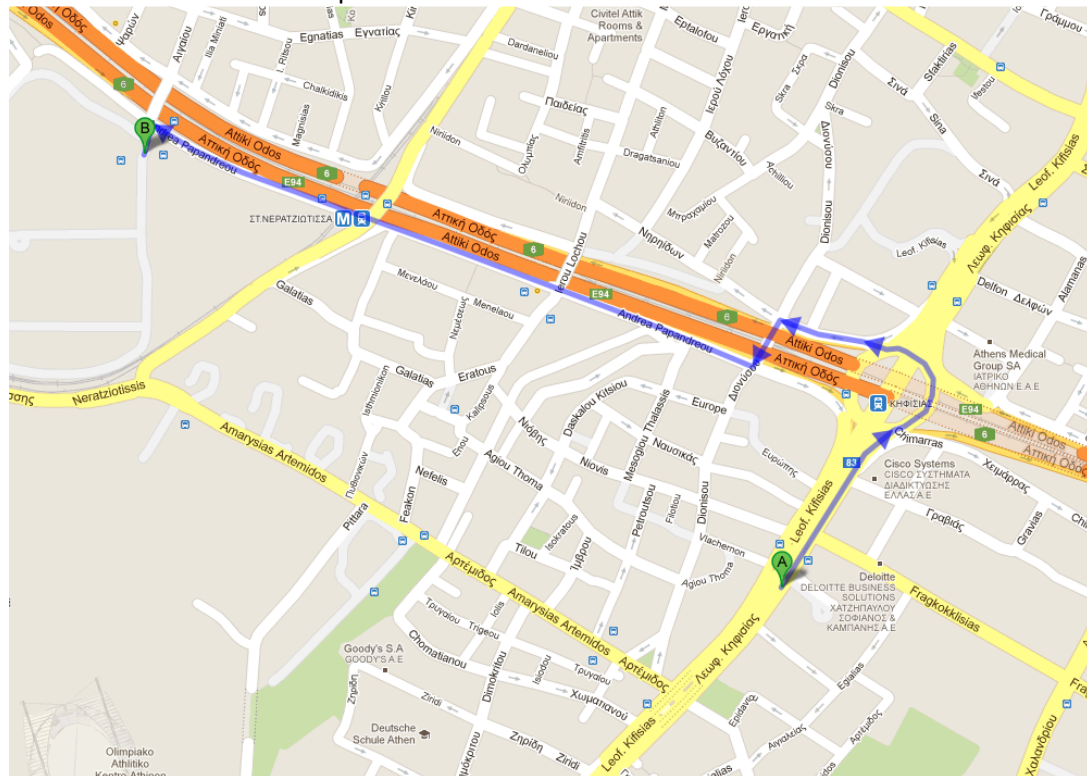


## Nearest Metro station/Line 1 (green line): NERATZIOTISSA

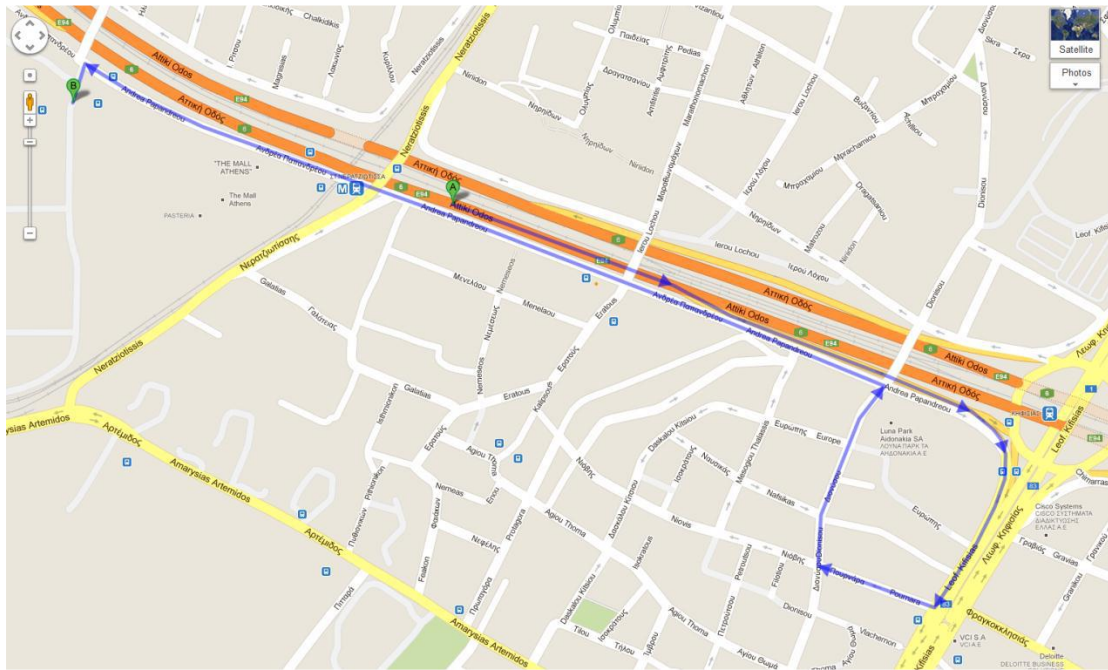


## By car:

- From the Centre → Kifissias Avenue
- Take Stadiou to Emmanouil Mpenaki
- Take Char. Trikoupi and Leof. Alexandras to Leof. Kifissias
- Use any lane to turn left onto Leof. Kifissias (signs for Kifisia)
- Take Dionisou to Andrea Papandreou



## Through Attiki Odos (from Eleusina). Kifissias Exit



From the airport. Kifissias Exit

Follow Attiki Odos/A62 and A6/E94 to Marousi. Take exit 11 from Attiki Odos/A6/E94

Head northeast on Attiki Odos/A62

Keep left to stay on Attiki Odos/A62, follow signs for P3 LONG TERM

Use the right 2 lanes to take exit K2 to merge onto Attiki Odos/A6/E94 toward ELEFSINA/ATHINA

Toll road

Take exit 11 toward KIFISSIAS AVE./OL. STADIUM

Partial toll road

Drive to Andrea Papandreou

